



Proposed Lackareagh Wind Farm

EIAR Volume 2h
Photomontage Booklet

RECEIVED: 29/08/2024

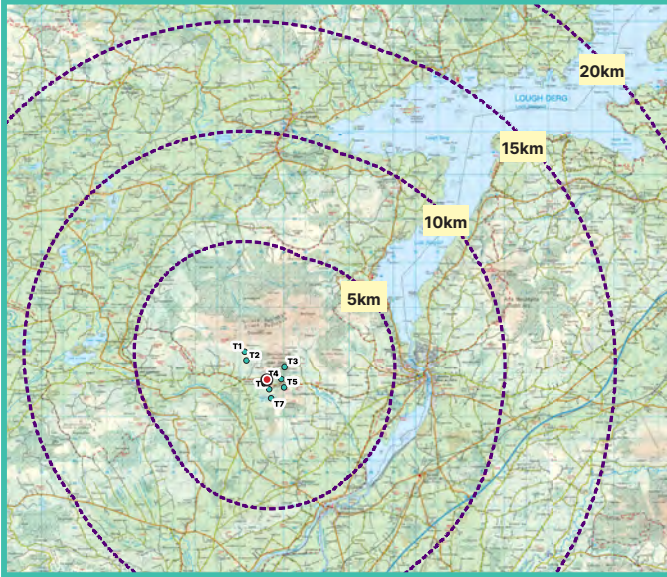
RECEIVED: 29/08/2024

This page intentionally left blank

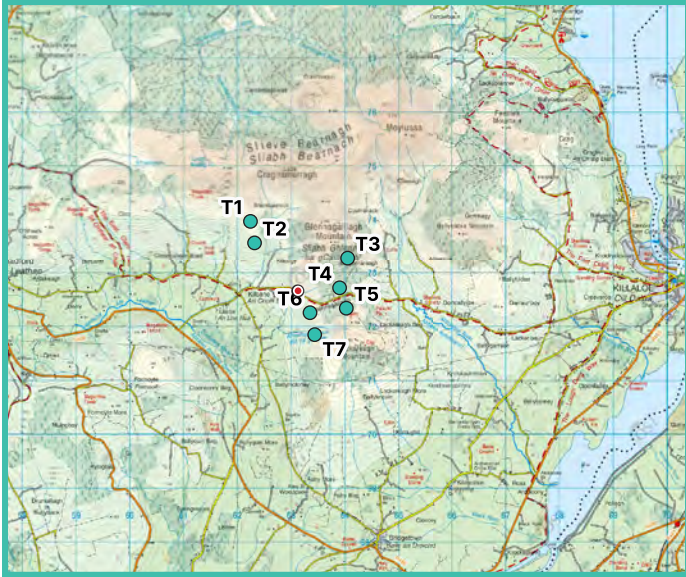
Photomontage 13D

Four views A/B/C/D: from Killeaghy/The Gap Road/East Clare Way, centre of the site, between the turbines. Located 360m north-west of proposed turbine T6. View 13A looking north-west: T1, T2. View 13B looking east: T3, T4, T5. View 13C looking south-east: T6, T7. View 13D looking south-west: into Glenomra Valley.

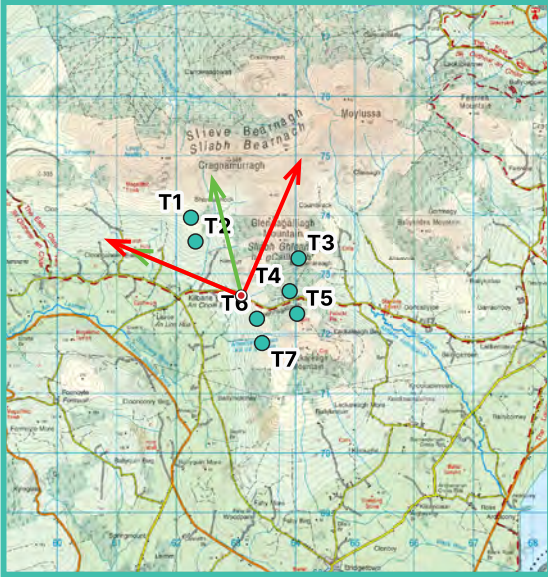
View point grid reference	E 563171 N 672615
Date of image taken	24.04.2024
Time of image taken	13:37
View point elevation	198m
Angle of Views	90° / 53.5°
View Direction (Image Centre)	246°
Horizontal extent of proposed turbines	270°
Distance to nearest proposed turbine	360m (T6)
Number of proposed turbines visible	0/7
Turbine Hub Height	105m
Turbine Tip Height	180m
Turbine Rotor Diameter	150m
Montage Type	Type 4 Photomontage / Photowire / Survey / Scale Verifiable
Camera & Lens	Canon 5D Mark III / Full Frame Sensor with a 50mm Lens
Tripod	Manfrotto 190X extended to approx 1.5m.
Guidance	Visual Representation of Development Proposals, Landscape Institute Technical Guidance Note 06/19, 2019
Map Licence	© Ordnance Survey Ireland. All rights reserved. Licence number CYAL50267517



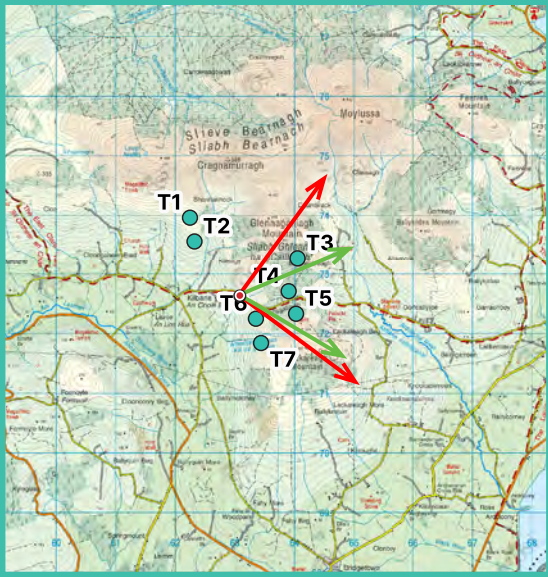
View point relative to 20km radius.



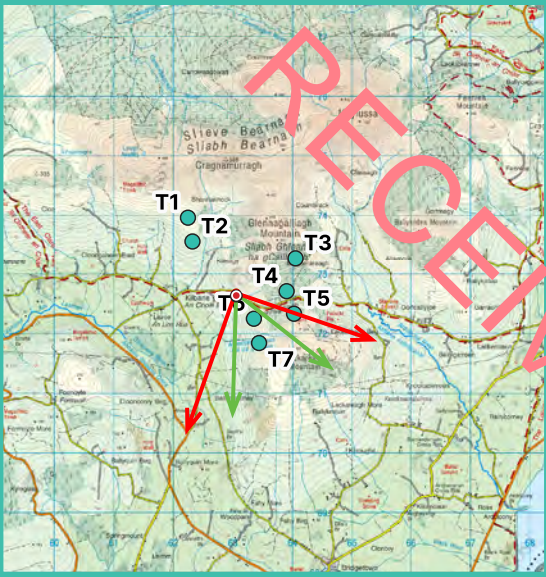
View point relative to proposed wind farm site.



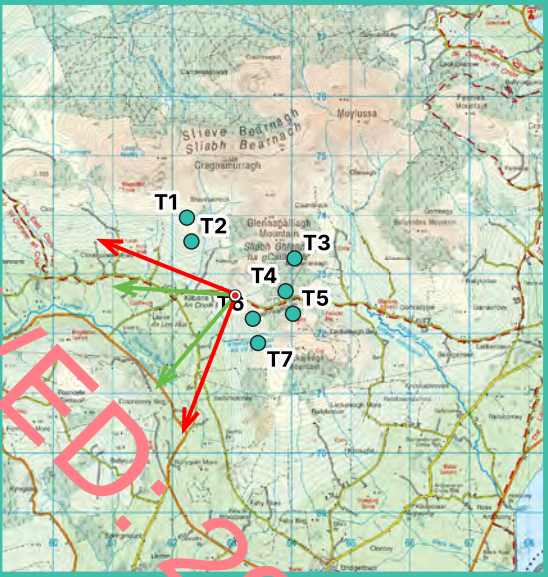
Detail of view point location 13A



Detail of view point location 13B



Detail of view point location 13C



Detail of view point location 13D

Map Legend

Area shown in 90° view

Area shown in 53.5° view

View Point

Proposed Lackareagh Turbine

Wireline Legend

Proposed Lackareagh Wind Farm

Proposed Met Mast (35m)

Existing Wind Farms

Permitted Wind Farms


Other Proposed Wind Farms



Existing View at 90°




Matching Wireline



Proposed Photomontage with Cumulative at 90°




Matching Wireline



Proposed Photomontage with Cumulative at 53.5°





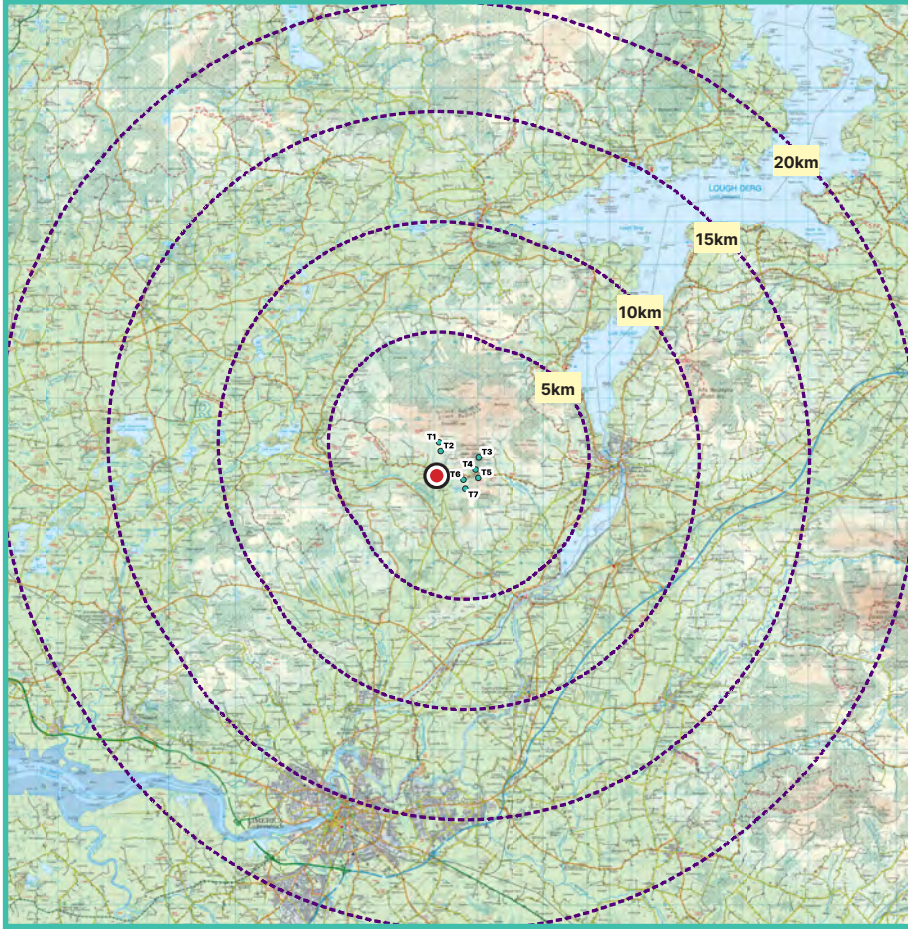
RECEIVED: 29/08/2024

This page intentionally left blank

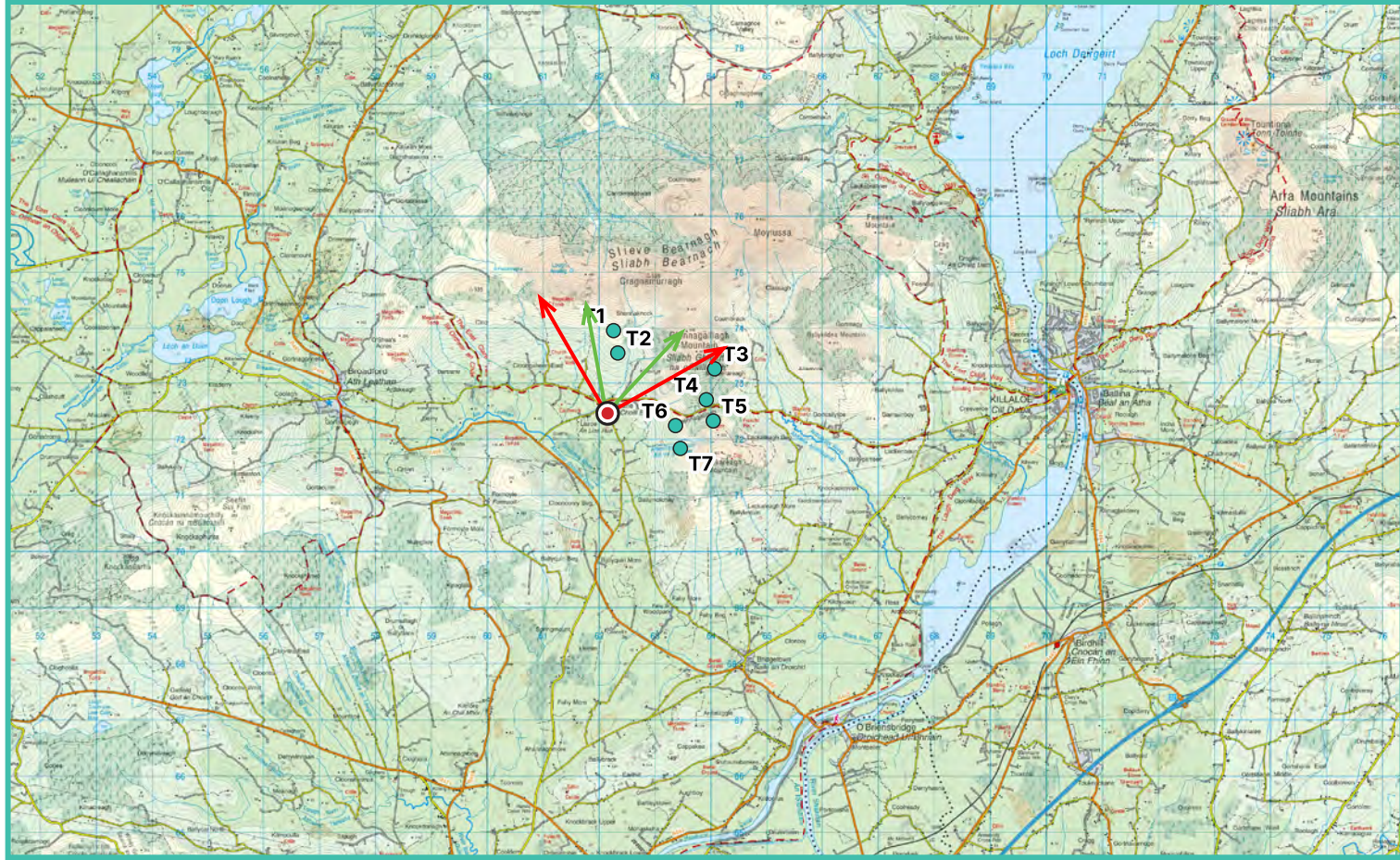
Photomontage 14A

Two views A/B: from the L3022-8 local road immediately south of Kilbane village. Located approximately 1.1km west of the nearest proposed turbine (T2). View 14A looking north: T1, T2. View 14B looking east: T3, T4, T5, T6, T7.

View point grid reference	E 562098 N 672502
Date of image taken	24.10.2023
Time of image taken	16:29
View point elevation	83m
Angle of Views	90° / 53.5°
View Direction (Image Centre)	15°
Horizontal extent of proposed turbines	112°
Distance to nearest proposed turbine	1.1km (T2)
Number of proposed turbines visible	2/7
Turbine Hub Height	105m
Turbine Tip Height	180m
Turbine Rotor Diameter	150m
Montage Type	Type 4 Photomontage / Photowire /Survey / Scale Verifiable
Camera & Lens	Canon 5D Mark III / Full Frame Sensor with a 50mm Lens
Tripod	Manfrotto 190X extended to approx 1.5m.
Guidance	Visual Representation of Development Proposals, Landscape Institute Technical Guidance Note 06/19, 2019
Map Licence	© Ordnance Survey Ireland. All rights reserved. Licence number CYAL50267517



View point relative to 20km radius.



View point relative to proposed wind farm site.



Detail of view point location.

Map Legend

Area shown in 90° view



Area shown in 53.5° view



View Point



Proposed Lackareagh Turbine



Wireline Legend

Proposed Lackareagh Wind Farm

Proposed Met Mast (35m)

Existing Wind Farms

Permitted Wind Farms

Other Proposed Wind Farms

Prepared by

MKO
Planning & Environmental Consultants
Tuam Road, Galway.

Tel: (091) 73 56 11
E-mail: info@mkofireland.ie
Website: www.mkofireland.ie



Key Image at 180°


Viewpoint 14A – 90° View Extent


Viewpoint 14A – 53.5° View Extent

Existing View at 90°




Matching Wireline





Proposed Photomontage with Cumulative at 53.5°





RECEIVED: 29/08/2024